

HOW TO REACH THE UNIVERSITY

The UK's European university



Arriving by:

Sea

Ferry (Calais to Dover) or Seacat (Boulogne to Dover) – train services from Dover Priory to Canterbury East – bus to the University or by road using the A2 to Canterbury.

Euro Tunnel

Calais to Folkestone – by road to the M20 – A28 to Canterbury

Eurostar

Europe to Ashford or Ebbsfleet International stations – then by rail to Canterbury

Air

London Heathrow Airport – underground to Victoria Station – then by rail to Canterbury
 London Heathrow Airport – Heathrow Express to Paddington Station – underground to St Pancras – then by rail to Canterbury
 London Gatwick Airport – Gatwick Express to Victoria Station – then by rail to Canterbury
 London Gatwick Airport – Gatwick Express to Victoria Station – underground from Victoria to St Pancras – then by rail to Canterbury

National Express coach service is also available from the airports.

Rail

London (St Pancras) to Canterbury West (High-Speed train)
 London (Charing Cross or Waterloo East) to Canterbury West
 London (Victoria) to Canterbury East
 Ebbsfleet International to Canterbury East
 Ashford International to Canterbury West

Then use local bus service or taxi to travel to the University.

Coach

Regular services run from London Victoria Coach Station to Canterbury Bus Station.

Local bus services

The UNIBUS runs every 8-15 minutes, Triangle bus 4X runs every 30 minutes from Canterbury Bus Station. Both services stop at the University campus. Alight at the bus turning circle on University Road.

Road

To Canterbury

Via M25 clockwise: M25 junction 2 exit onto A2 Canterbury, continue on A2/M2, exit M2 junction 7 onto A2, follow signs to Canterbury.

Via M25 anticlockwise: M25 junction 5 continue ahead on M26(M20) signposted Maidstone, M20 junction 7 exit onto A249 Canterbury, A249 exit left onto M2 for Canterbury, exit M2 junction 7 onto A2 follow signs to Canterbury.

Canterbury to the campus

Via A2 eastbound/London: Rheims Way, London Road, A290 Whitstable Road, University Road.

Via A2 westbound/A28: Wincheap, Rheims Way, London Road, A290 Whitstable Road, University Road.

Satellite navigation postcode **CT2 7NP** (University Road), then follow signs for visitor parking.


See www.kent.ac.uk/maps and www.disabledgo.com

Recruitment and Admissions, T: +44 (0)1227 827272 E: information@kent.ac.uk
 Other information about the University, T: +44 (0)1227 764000

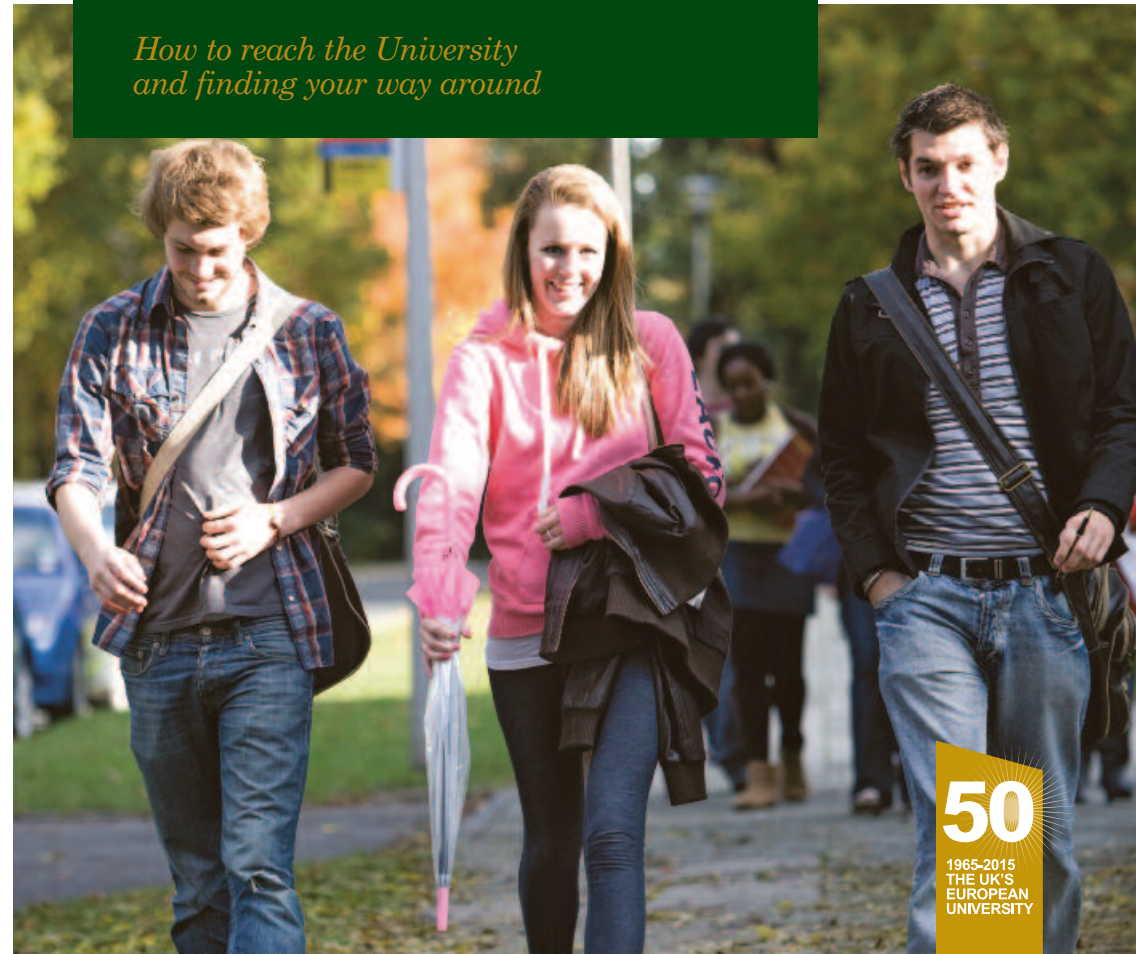


Parking

Visitor parking on campus is available within five visitor Pay and Display car parks. Parking elsewhere is restricted and for permit holders only.
 Visitors with restricted mobility can reserve a parking bay by contacting parking@kent.ac.uk or +44 (0)1227 823609.
 Also see www.kent.ac.uk/estates/transport



Every possible care has been taken to ensure that the information given in this leaflet is accurate at the time of going to press. DPC 115206 08/13

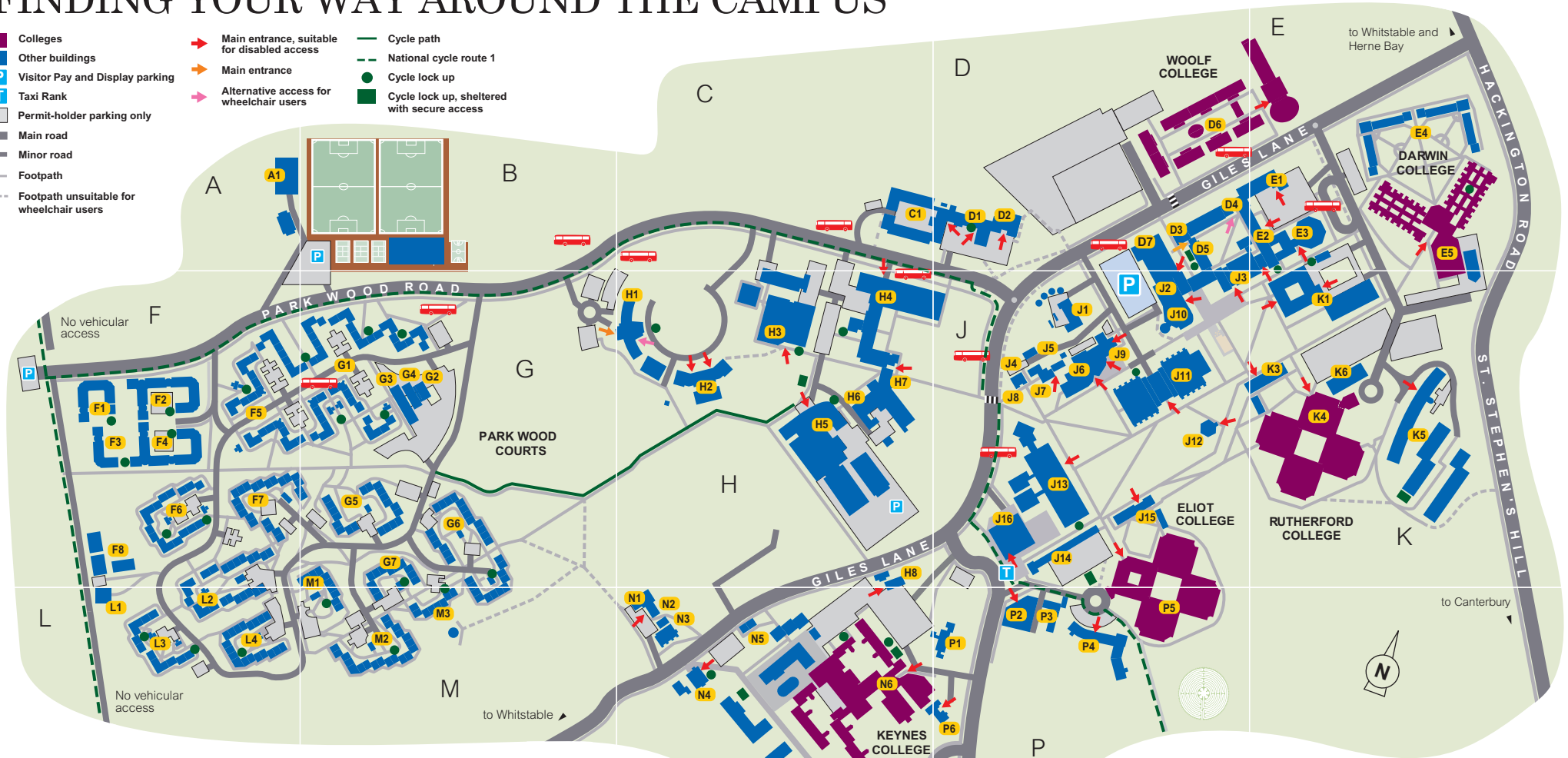


FINDING YOUR WAY AROUND THE CAMPUS

- Colleges
- Other buildings
- P Visitor Pay and Display parking
- T Taxi Rank
- Permit-holder parking only
- Main road
- Minor road
- Footpath
- Footpath unsuitable for wheelchair users

- ➔ Main entrance, suitable for disabled access
- ➔ Main entrance
- ➔ Alternative access for wheelchair users

- Cycle path
- - - National cycle route 1
- Cycle lock up
- Cycle lock up, sheltered with secure access



Buildings labelled on map

- A1 Sports Pavilion
- C1 Maintenance Centre
- D1 Estates Department
- D2 Design & Print Centre
- D3 Cornwallis North-West
- D4 George Allen Wing
- D5 Cornwallis West
- D6 Woolf College
- D7 Colyer-Fergusson Music Building
- E1 Cornwallis North-East
- E2 Cornwallis Maths Institute
- E3 Cornwallis South-East Octagon
- E4 Darwin Houses
- E5 Darwin College
- F1 Bossenden Court
- F2 Nickle Court
- F3 Stock Court
- F4 Kemsdale Court
- F5 Purchas Court
- F6 Ellenden Court
- F7 Thornden Court

- F8 Grounds Maintenance
- G1 Lypeat Court
- G2 Woody's Bar
- G3 Park Wood Shop
- G4 Park Wood Administration Building
- G5 Bishopden Court
- G6 Farthings Court
- G7 Marley Court
- H1 Kent Business School Building
- H2 Research and Development Building
- H3 Jennison Building
- H4 Ingram Building
- H5 Sports Centre
- H6 Canterbury Enterprise Hub
- H7 Stacey Building
- H8 Tanglewood
- J1 Boiler House
- J2 Cornwallis Lecture Theatre
- J3 Cornwallis South & South West
- J4 Campus Watch

- J5 Telephone Exchange
- J6 Grimond Building
- J7 UELT Building
- J8 Banks
- J9 Lumley Building
- J10 Gulbenkian Theatre
- J11 Templeman Library
- J12 Senate
- J13 Marlowe Building
- J14 Locke Building
- J15 Eliot College Extension
- J16 Jarman Building
- K1 Registry
- K3 Rutherford College Extension
- K4 Rutherford College
- K5 Tyler Court
- K6 Rutherford Annexe
- L1 Boiler House
- L2 Grimshill Court
- L3 Cornstead Court
- L4 Homestall Court
- M1 Clowes Court

- M2 Willows Court
 - M3 Tudor Court
 - N1 Medical Centre
 - N2 Pharmacist
 - N3 Woodlands
 - N4 Rothford
 - N5 Olive Cottages
 - N6 Keynes College
 - P1 Oaks Day Nursery
 - P2 The Venue
 - P3 Mandela Building
 - P4 Becket Court
 - P5 Eliot College
 - P6 Careers and Employability Service
 - Q2 Beverley Farmhouse
- Other organisations based on campus**
- Blackwell's Bookshop J14
 - Canterbury Enterprise Hub H6
 - Open Colleges Network
 - Kent and Medway N6
 - Canterbury Innovation Centre Q3

University departments

- | | | | |
|---------------------------------------|--|---|-----|
| Academic Division | K1 Estates Department | D1 Nursing Service | N6 |
| Accommodation Office | H8 European Culture and | Oaks Day Nursery | P1 |
| American Studies | K4 Languages | Personnel Office | K1 |
| Anthropology | J13 Finance Division | Physical Sciences | H4 |
| Architecture | J13 Graduate School | Politics and International | |
| Arts | J16 Gulbenkian Cinema | Relations | K4 |
| Biosciences | H7 History | Psychology | N6 |
| Careers and Employability Service | Humanities Facility Office | Research Office | K1 |
| Chaplaincy | P6 Information Services (IT) | Safety, Health and Environment Unit | N6 |
| Computing | N6 International Development | Social Policy, Sociology and Social Research | E1 |
| Conference Office | J3 Kent Business School | Social Sciences Faculty Office | J13 |
| Corporate Communications | H8 Kent Enterprise | Sports Centre | H5 |
| Development Office | K1 Kent Hospitality | Student Office | K1 |
| Disability & Dyslexia Support Service | K6 Kent Law Clinic | Telephone Exchange | J5 |
| Economics | N6 Kent Law School | Templeman Library | J11 |
| Engineering and Digital Arts | N6 Kent Union | Tizard Centre | N3 |
| English | N6 Mathematics, Statistics and Actuarial Science | Unit for the Enhancement of Learning and Teaching | J7 |
| Enrolment Management Services | H3 Medical Centre | | |
| | K3 Medieval & Tudor Studies | | |
| | K1 Music | | |